











Zoning Map
Howe Township
Perry County, Pennsylvania
August 2016

-  Road
-  Stream
-  Water Body
-  FW Floodway
-  FF Flood Fringe
-  Parcel
-  Municipal Boundary
-  Transportation

- Zoning Districts**
-  A Agricultural
 -  C Commercial
 -  CF Conservation Forest
 -  R-1 Residential
 -  R-2 Residential
 -  R-3 Residential
 -  VC Village Center

Attested as a true and correct copy of the Zoning Map of Howe Township, Perry County, enacted August 4, 2016.

Nancy Cangiali 8-4-16
 Township Secretary Date

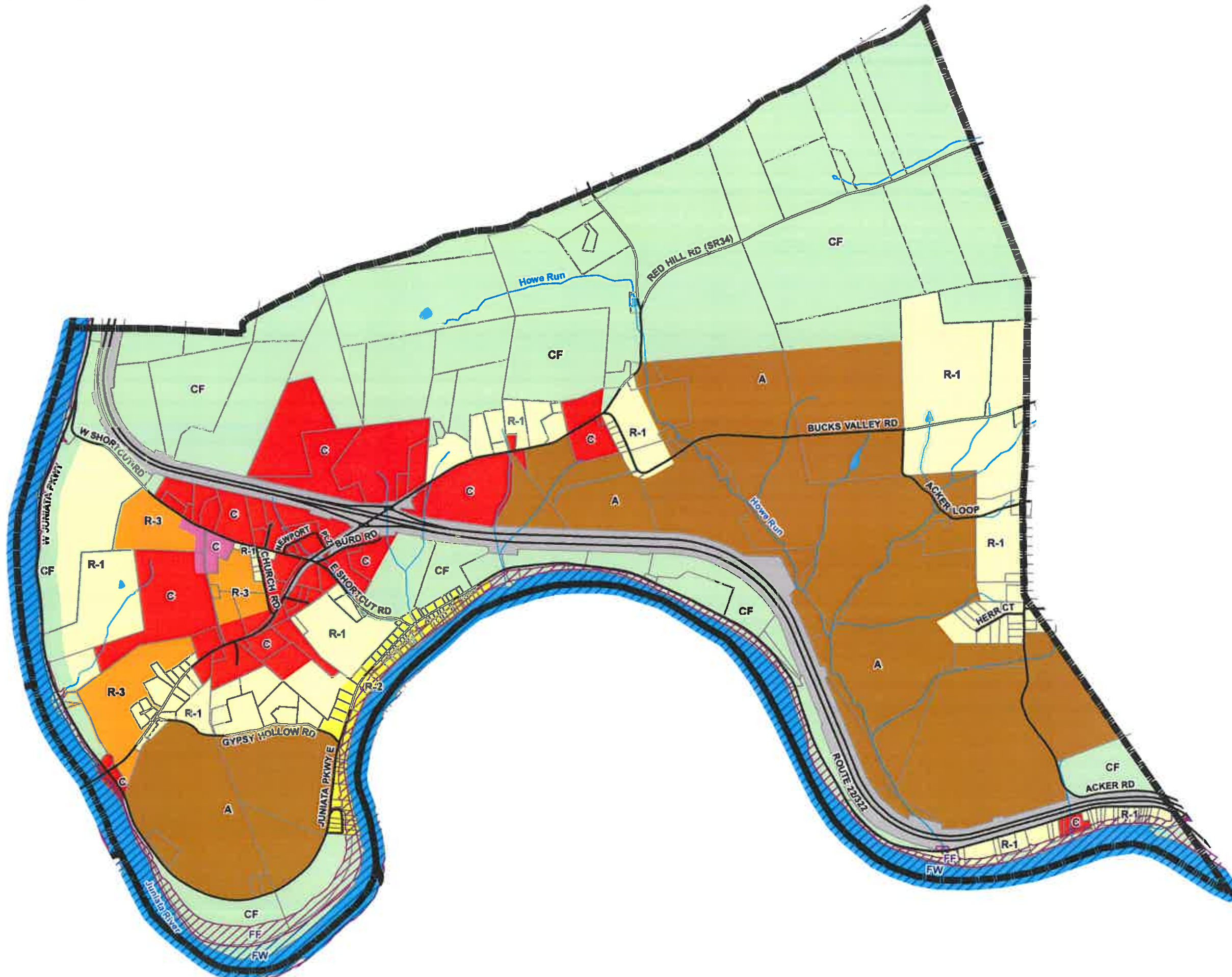


Mapping derived from data provided by Perry County, FEMA, and Tri-County Regional Planning

8/8/2016 PM:JBK GIS:HMG QA: HSH R005366.0431

HRG
 Herbert, Rowland & Grubic, Inc.
 Engineering & Related Services
 An Employee-Owned Company

369 East Park Drive
 Harrisburg, PA 17111
 717.564.1121 [phone]
 717.564.1158 [fax]
 www.hrg-inc.com



P:\00510005266_0451101818\Projects\Zoning\Howe\Howe.mxd 11/17/2016 11:03:00 AM